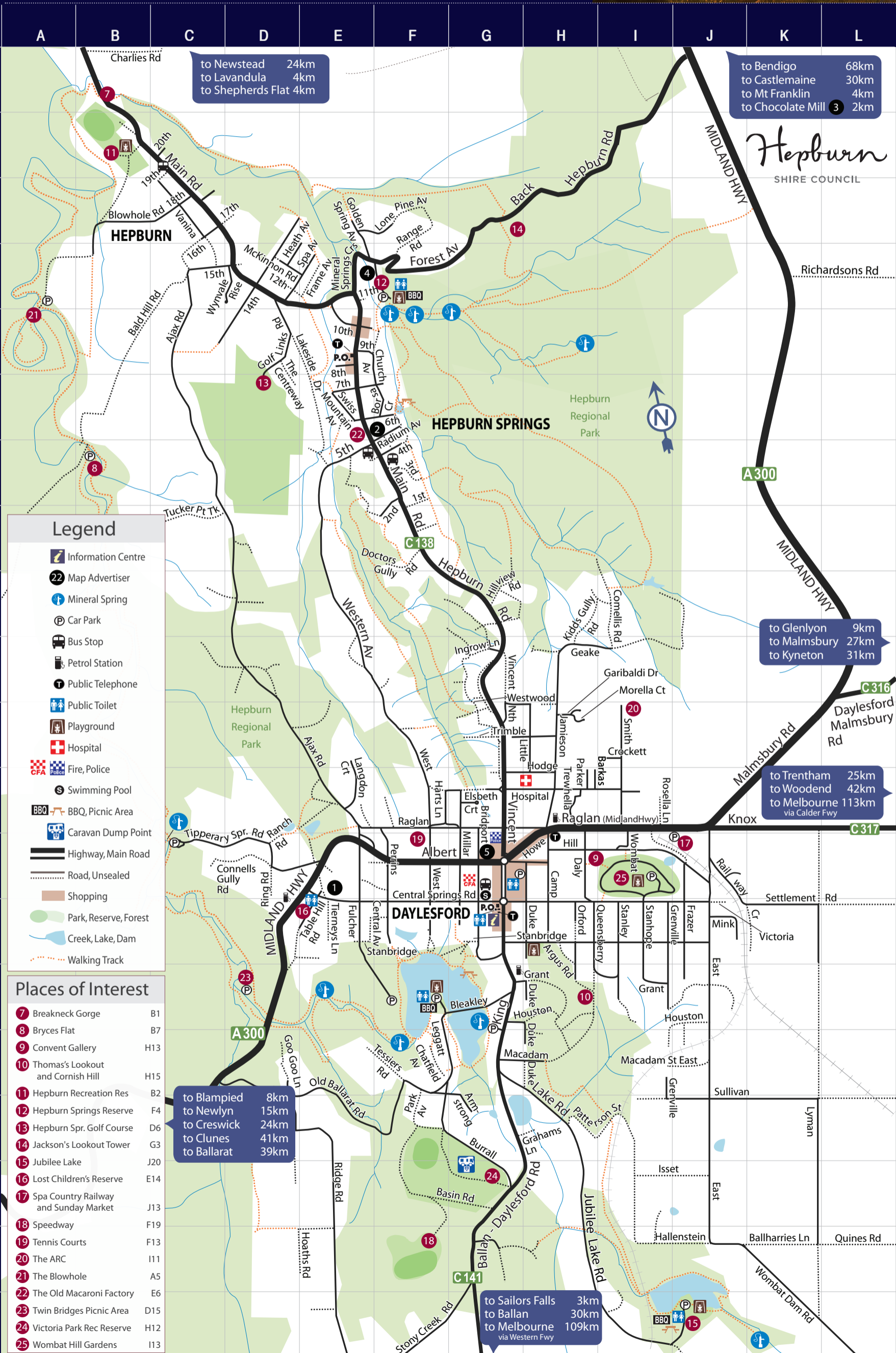


Daylesford & Hepburn Springs

The twin towns of Daylesford and Hepburn Springs are the epicentre of Australia's spa country. A place blessed with nature's bounty and a thriving creative community, where every day feels like Saturday. Built on gold, fertile soils, and mineral water. Snug in the foothills of surrounding State forests, these boutique towns are dedicated to indulgence and wellbeing.

Daylesford Regional Visitor Information Centre:
98 Vincent St Daylesford | (03) 5321 6123 | www.visitdaylesford.com



Legend

- Information Centre
- Map Advertiser
- Mineral Spring
- Car Park
- Bus Stop
- Petrol Station
- Public Telephone
- Public Toilet
- Playground
- Hospital
- Fire, Police
- Swimming Pool
- BBQ, Picnic Area
- Caravan Dump Point
- Highway, Main Road
- Road, Unsealed
- Shopping
- Park, Reserve, Forest
- Creek, Lake, Dam
- Walking Track

Places of Interest

7	Breakneck Gorge	B1
8	Bryces Flat	B7
9	Convent Gallery	H13
10	Thomas's Lookout and Cornish Hill	H15
11	Hepburn Recreation Res	B2
12	Hepburn Springs Reserve	F4
13	Hepburn Spr. Golf Course	D6
14	Jackson's Lookout Tower	G3
15	Jubilee Lake	J20
16	Lost Children's Reserve	E14
17	Spa Country Railway and Sunday Market	J13
18	Speedway	F19
19	Tennis Courts	F13
20	The ARC	I11
21	The Blowhole	A5
22	The Old Macaroni Factory	E6
23	Twin Bridges Picnic Area	D15
24	Victoria Park Rec Reserve	H12
25	Wombat Hill Gardens	I13



A TRIP TO REMEMBER!

Mill Market
105 Central Springs Rd
Daylesford
(03) 5348 4332
millmarkets.com.au map ref: E-13



65main
the B&B with TLC
65 Main Accommodation
65 Main Rd
Hepburn Springs
(03) 5348 1826
65main.com map ref: F-6



Chocolate Mill
5451 Midland Hwy
Mt Franklin
(03) 5476 4208
chocmill.com.au map ref: J-1




Hepburn Bath House
Mineral Springs Crescent
Hepburn Springs
(03) 5321 6000
hepburnbathhouse.com map ref: E-4



Hepburn Libraries
Rethink > Reconnect > Relax
Central Highlands Libraries
Cnr Bridport & Albert Streets
Daylesford
(03) 5348 2800
www.centralhighlandlibraries.org.au
map ref: G-13

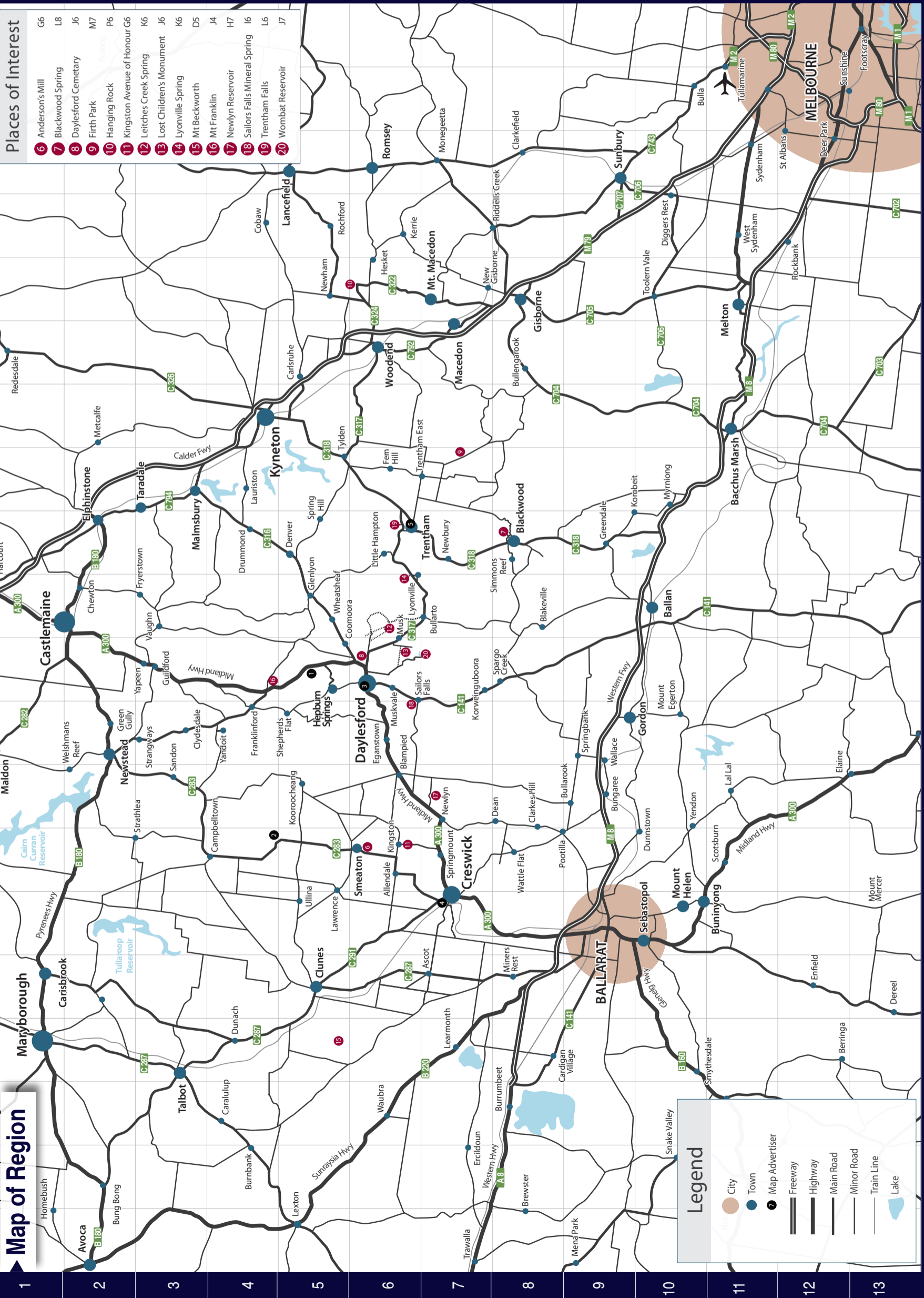
Daylesford & Hepburn Springs - Street Index

F8	First St	H12	Hospital St
F7	Second St	H15, J15	Houston St
F7	Third St	H13	Howe St
F7	Fourth St	G10	Ingrow Ln
F7	Fifth St	G10	Isset St
E6	Sixth St	H11	Jamieson St
E5	Seventh St	H18	Jubilee Lake Rd
E5	Eighth St	H9	Kidds Gully Rd
E5	Ninth St	G15	King St
E5	Tenth St	J12	Knox St
E4	Eleventh St	H17	Lake Rd
D4	Twelfth St	E5	Lakeside Dr
D4	Fourteenth St	E2	Langdon Ct
D4	Fifteenth St	E2	Leggatt St
C3	Sixteenth St	H11	Little St
C3	Seventeenth St	F3	Lone Pine Ave
C3	Eighteenth St	K17	Lyman St
C2	Nineteenth St	C2	Main St
C2	Twentieth St	J12	Mainsbury Rd
C5	Alax Rd	G16	Macadam St
F13	Albert St	I16	Macadam St East
H14	Argus Rd	D4	McKinnon Rd
G17	Armsong St	G13	Millar St
H3	Back Hepburn Rd	J14	Mink Street
B5	Bald Hills Rd	H11	Monella Cr
G18	Balkan-Daylesford Rd	E16	Old Ballarat Rd
H12	Barkas St	H4	Orford St
F18	Basin Rd	H12	Park Ave
G15	Beakley St	F12	Parker St
B3	Blowhole Rd	H17	Patterson St
F6	Borsa Cr	F13	Perrins St
G13	Bridport Ave	F7	Potash Ave
G17	Burrall St	I14	Queensbury St
H13	Camp St	F7	Radium Ave
F14	Central Ave	F12-J12	Raglan St
F14	Central Springs Rd	J13	Railway Cr
B1	Charles Rd	D12	Ranch Rd
F5	Church Ave	F4	Range Rd
I9	Comellis Rd	K4	Richardsons Ln
C13	Connells Gully Rd	E18	Ridge Rd
H11	Crockett St	D13	Ring Rd
F8	Doctors Gully Rd	I12	Rosella Ln
H14, H15, H16	Duke St	K14	Settlement Rd
D10	Dynamite Rd	E4	Smith St
J14	East St	E4	Sna Ave
G12	Esbelt Cr	H14, G14, E14	Stanbridge St
F4	Forest Ave	I14	Stanhope St
E4	Frame Ave	F20	Stanley St
J14	Frazer St	E13	Stony Creek Rd
E14	Fulcher St	E13	Strebor Dr
H11	Garbaldi Dr	J17	Sullivan St
E3	Golden Spring Ave	E6	Swiss Mountain Ave
D5	Golf Links Rd	F16	Table Hill Rd
D16	Goo Goo Ln	E14	Tessiers Rd
H17	Gramans Ln	E14	The Centreway
H15, I15	Grant St	E14	Tipperary Springs Rd
J14, J16	Grenville St	H12	Trehella Ave
J19	Hallenstein St	G11	Trimble St
F12	Harris Ln	C3	Vanina St
D4	Heath Ave	K4	Victoria St
G9	Hepburn Rd	G13	Vincent St
G9	Hillview Rd	G10	Vincent St North
H13	Hill St	E10	West St
D19	Hoathis Rd	H11	Western Ave
H12	Hodge St	H13	Westwood St
			Wombat St
			Wynvale Rise



24hr Help for injured wildlife
Watch for wildlife on our roads
Wildlife Victoria
1300 094 535
www.hepburnwildlifehelper.com

A B C D E F G H I J K L M N O P Q R S T



- Places of Interest**
- 6 Anderson's Mill
 - 7 Blackwood Spring
 - 8 Daylesford Cemetery
 - 9 Firth Park
 - 10 Hanging Rock
 - 11 Kingston Avenue of Honour
 - 12 Leitches Creek Spring
 - 13 Lost Children's Monument
 - 14 Lyonville Spring
 - 15 Mt Beckworth
 - 16 Mt Franklin
 - 17 Newlyn Reservoir
 - 18 Sailors Falls Mineral Spring
 - 19 Trentham Falls
 - 20 Wombat Reservoir

Chocolate Mill
5451 Midland Hwy,
Mt Franklin
(03) 5476 4208
choomill.com.au map ref:J-5

TUKI restaurant
Tuki Trout Farm
60 Stoney Rises Rd
Smeaton
(03) 5345 6233
tuki.com.au map ref:G-4

Unicom Architecture
20 Bridport St
Daylesford
(03) 5348 1298
unicomhouse.com.au map ref:J-6

CRESWICK Woollen Mills
Railway Parade
Creswick
(03) 5345 2202
creswickwool.com map ref:F-7

RedBeard Historic Bakery
38A High St
Trentham
(03) 5424 1002
redbeardbakery.com.au map ref:L-6